

















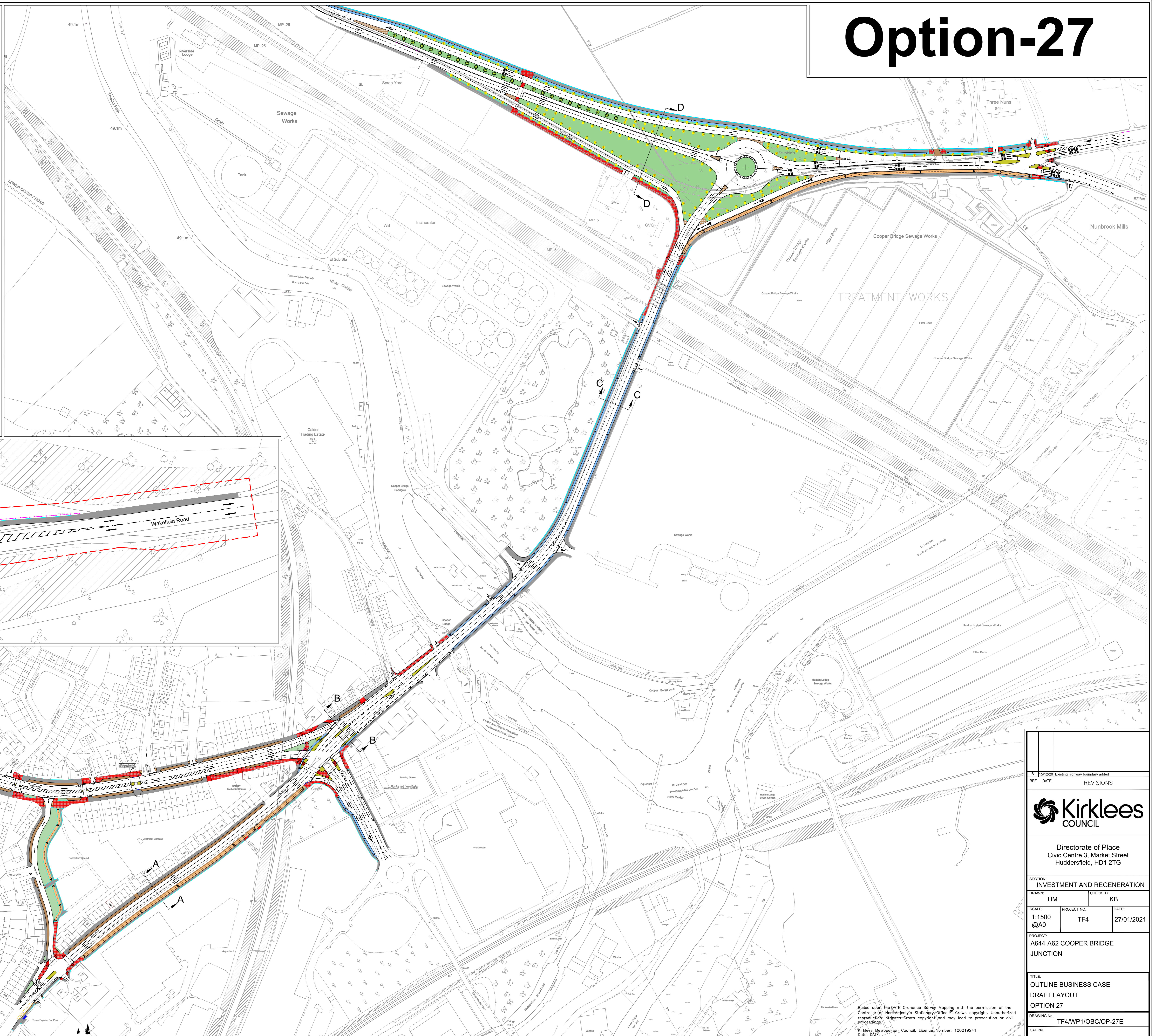


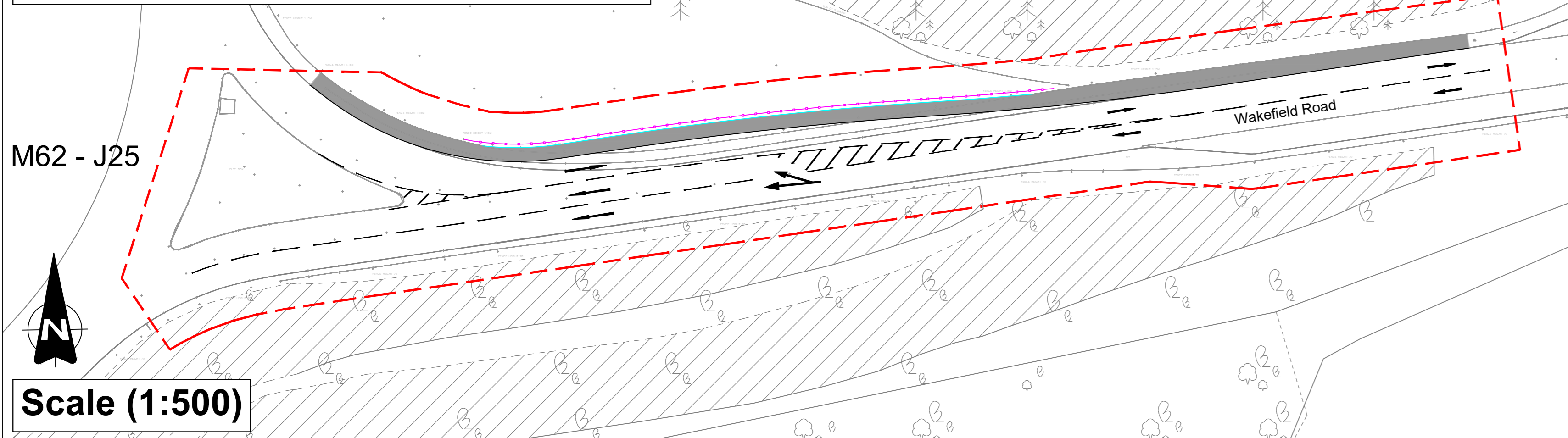
Option-27

KEY

-  Proposed Kerb
-  Proposed edging
-  New / improved footways or Resurfaced footways
-  Proposed block paving area
-  Existing & Proposed Parking Bay
-  New segregated two way cycle lane
-  New segregated one way cycle lane
-  New / improved footways to provide shared space for pedestrians and cyclists
-  New advisory cycle lane
-  Proposed vehicular crossing
-  Island/central reservation to keep traffic separated and allow pedestrians to cross the road safely
-  New soft landscaping (indicative)
-  New trees (indicative)
-  New signal controlled pedestrian crossing - toucan (pedestrian and cycle) crossing with pedestrian island
-  New signal controlled pedestrian crossing - toucan (pedestrian and cycle) crossing
-  New uncontrolled pedestrian crossing
-  Proposed Stone Boundary/Retaining Wall
-  Proposed fence



Wakefield Road Improvements on the approach to Junction 25



Scale (1:500)

Scale (1:1500)



Directorate of Place
Civic Centre 3, Market Street
Huddersfield, HD1 2TG

SECTION: INVESTMENT AND REGENERATION

DRAWN: HM CHECKED: KB

SCALE: 1:1500 PROJECT NO: TF4 DATE: 27/01/2021
@A0

PROJECT: A644-A62 COOPER BRIDGE JUNCTION

TITLE: OUTLINE BUSINESS CASE
DRAFT LAYOUT
OPTION 27

DRAWING No: TF4/WP1/OBC/OP-27E

CAD No:

Based upon the DATE: Ordnance Survey Mapping with the permission of the Controller of Her Majesty's Stationery Office © Crown copyright. Unauthorized reproduction infringes Crown copyright and may lead to prosecution or civil proceedings.
Kirklees Metropolitan Council, Licence Number: 100019241.
Date: DATE